

TASMANIA

**PUBLIC HEALTH (SMOKE-FREE AREAS)
REGULATIONS 2024**

STATUTORY RULES 2024, No. 2

CONTENTS

1. Short title
 2. Commencement
 3. Interpretation
 4. Smoke-free areas
- Schedule 1 – Plans

**PUBLIC HEALTH (SMOKE-FREE AREAS)
REGULATIONS 2024**

I, the Governor in and over the State of Tasmania and its Dependencies in the Commonwealth of Australia, acting with the advice of the Executive Council, make the following regulations under the *Public Health Act 1997*.

Dated 30 January 2024.

B. BAKER
Governor

By Her Excellency's Command,

GUY BARNETT
Minister for Health

1. Short title

These regulations may be cited as the *Public Health (Smoke-free Areas) Regulations 2024*.

2. Commencement

These regulations take effect on
12 February 2024.

Public Health (Smoke-free Areas) Regulations 2024
Statutory Rules 2024, No. 2

r. 3

3. Interpretation

In these regulations –

Act means the *Public Health Act 1997*.

4. Smoke-free areas

- (1) For the purposes of section 67B(1)(m) of the Act, the following public streets are declared to be pedestrian malls:
 - (a) Salamanca Square, Kennedy Lane and Woobys Lane, comprising all that area of land of about 3 818 square metres shown as Area 1, bounded by a heavy black line and shaded, on Plan 9484 in the Central Plan Register, a reduced copy of which is set out, by way of illustration only, in Part 1 of Schedule 1;
 - (b) Elizabeth Mall, Soundys Lane and Wellington Court, comprising all that area of land of about 3 776 square metres shown as Area 1, bounded by a heavy black line and shaded, on Plan 9487 in the Central Plan Register, a reduced copy of which is set out, by way of illustration only, in Part 2 of Schedule 1;
 - (c) Brisbane Street (The Mall), comprising all that area of land of about 2 497 square metres shown as Area 1, bounded by a heavy black line and shaded, on Plan 9488 in the Central Plan Register, a reduced copy of which is set out, by way

Public Health (Smoke-free Areas) Regulations 2024
Statutory Rules 2024, No. 2

r. 4

- of illustration only, in Part 3 of Schedule 1;
- (d) Quadrant Mall, comprising all that area of land of about 1 382 square metres shown as Area 1, bounded by a heavy black line and shaded, on Plan 9489 in the Central Plan Register, a reduced copy of which is set out, by way of illustration only, in Part 4 of Schedule 1;
 - (e) Civic Square, comprising all that area of land of about 5 140 square metres shown as Area 1, bounded by a heavy black line and shaded, on Plan 9490 in the Central Plan Register, a reduced copy of which is set out, by way of illustration only, in Part 5 of Schedule 1;
 - (f) Rooke Street, comprising all that area of land of about 3 522 square metres shown as Area 1, bounded by a heavy black line and shaded, on Plan 9494 in the Central Plan Register, a reduced copy of which is set out, by way of illustration only, in Part 6 of Schedule 1.
- (2) For the purposes of section 67B(1)(n) of the Act, the following public streets are declared to be bus malls:
- (a) all that area of land comprising about 612 square metres shown as Area 1, bounded by a heavy black line and shaded, on Plan 9486 in the Central Plan Register, a reduced copy of which is set

Public Health (Smoke-free Areas) Regulations 2024
Statutory Rules 2024, No. 2

r. 4

- out, by way of illustration only, in Part 7 of Schedule 1;
- (b) Elizabeth Street, comprising all that area of land of about 2 577 square metres shown as Area 1, bounded by a heavy black line and shaded, on Plan 9485 in the Central Plan Register, a reduced copy of which is set out, by way of illustration only, in Part 8 of Schedule 1;
 - (c) all those areas of land comprising about 313 square metres and 266 square metres shown as Area 1 and Area 2, respectively, bounded by heavy black lines and shaded, on Plan 9491 in the Central Plan Register, a reduced copy of which is set out, by way of illustration only, in Part 9 of Schedule 1;
 - (d) all that area of land comprising about 2 985 square metres shown as Area 1, bounded by a heavy black line and shaded, on Plan 9492 in the Central Plan Register, a reduced copy of which is set out, by way of illustration only, in Part 10 of Schedule 1;
 - (e) all those areas of land comprising about 183 square metres and 218 square metres shown as Area 1 and Area 2, respectively, bounded by heavy black lines and shaded, on Plan 9493 in the Central Plan Register, a reduced copy of which is set out, by way of illustration only, in Part 11 of Schedule 1;

Public Health (Smoke-free Areas) Regulations 2024
Statutory Rules 2024, No. 2

r. 4

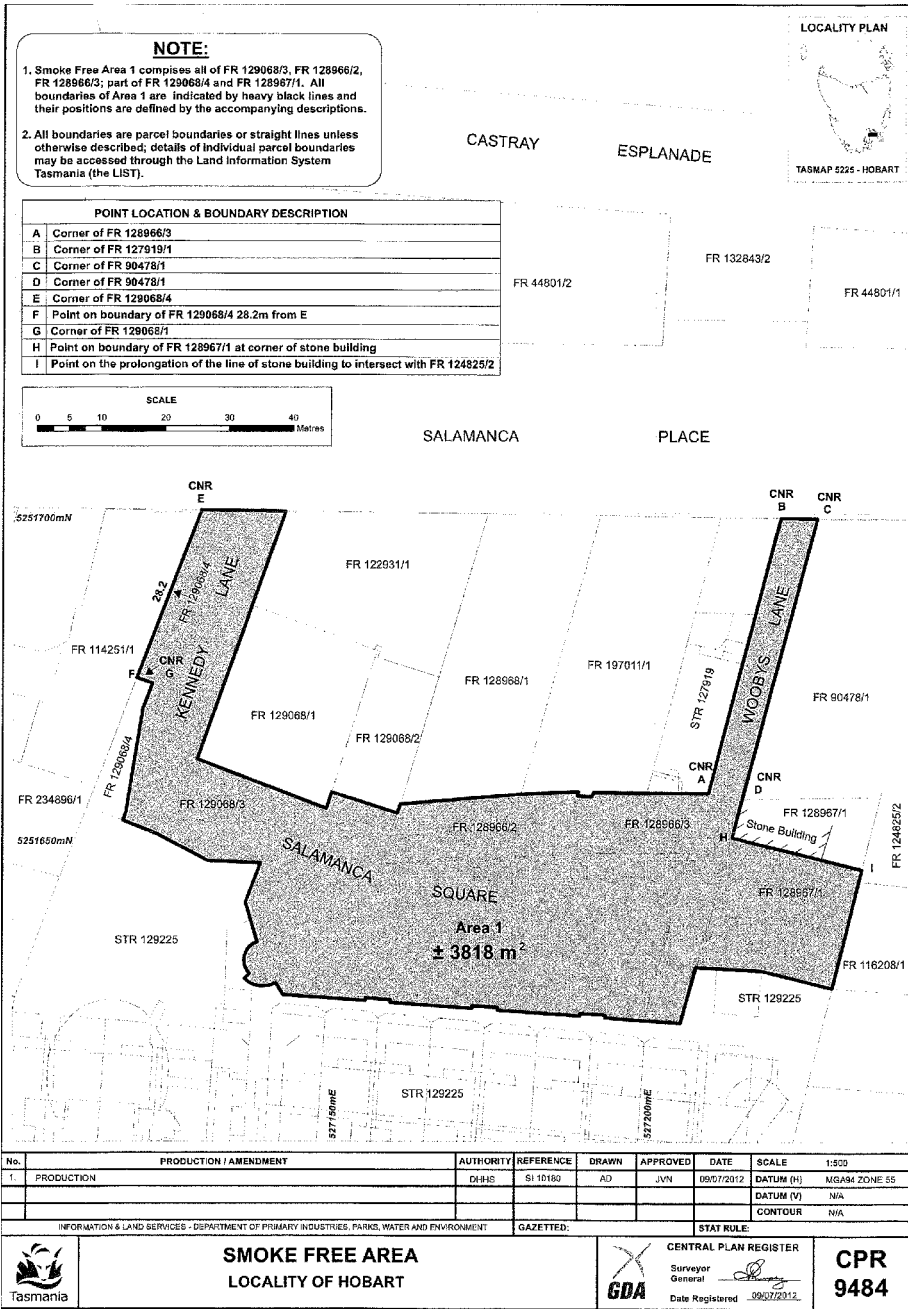
- (f) Tolosa Street, comprising all that area of land of about 3 204 square metres shown as Lot 1, and bounded by a heavy black line, on Plan 9495 in the Central Plan Register, a reduced copy of which is set out, by way of illustration only, in Part 12 of Schedule 1.

*Public Health (Smoke-free Areas) Regulations 2024
Statutory Rules 2024, No. 2*

sch. 1

SCHEDULE 1 – PLANS

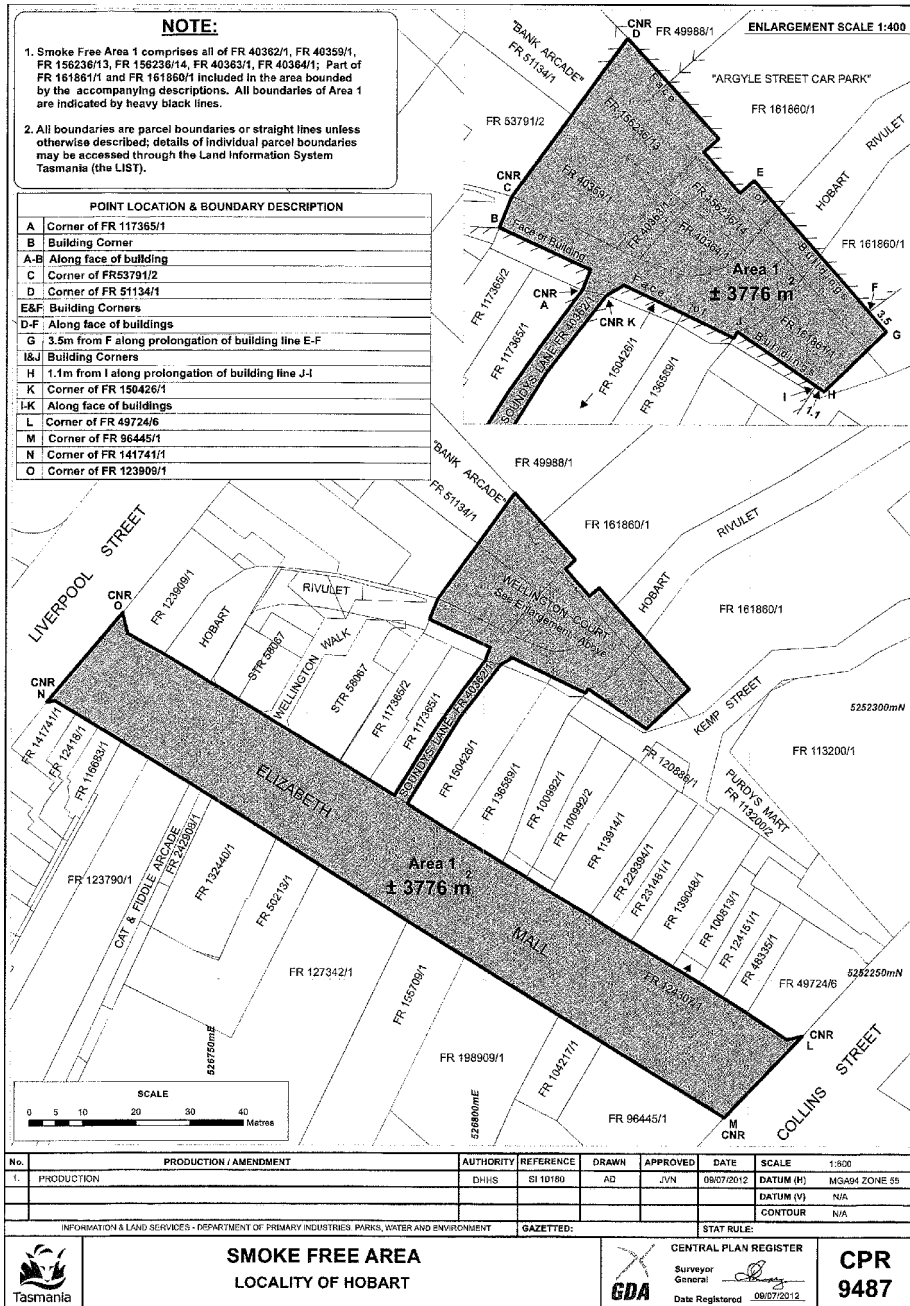
PART 1 – PLAN 9484



Public Health (Smoke-free Areas) Regulations 2024
Statutory Rules 2024, No. 2

sch. 1

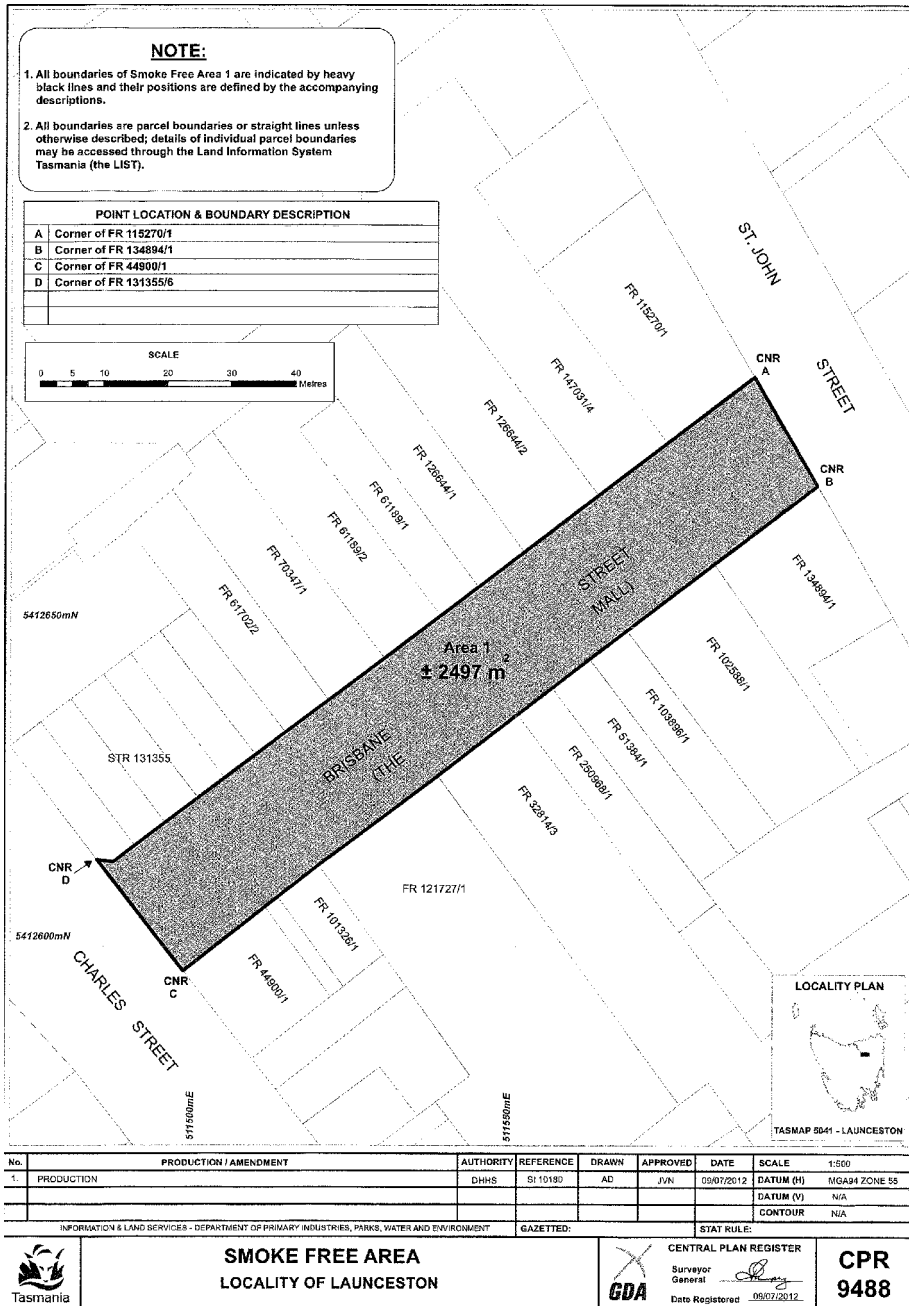
PART 2 – PLAN 9487



Public Health (Smoke-free Areas) Regulations 2024
Statutory Rules 2024, No. 2

sch. 1

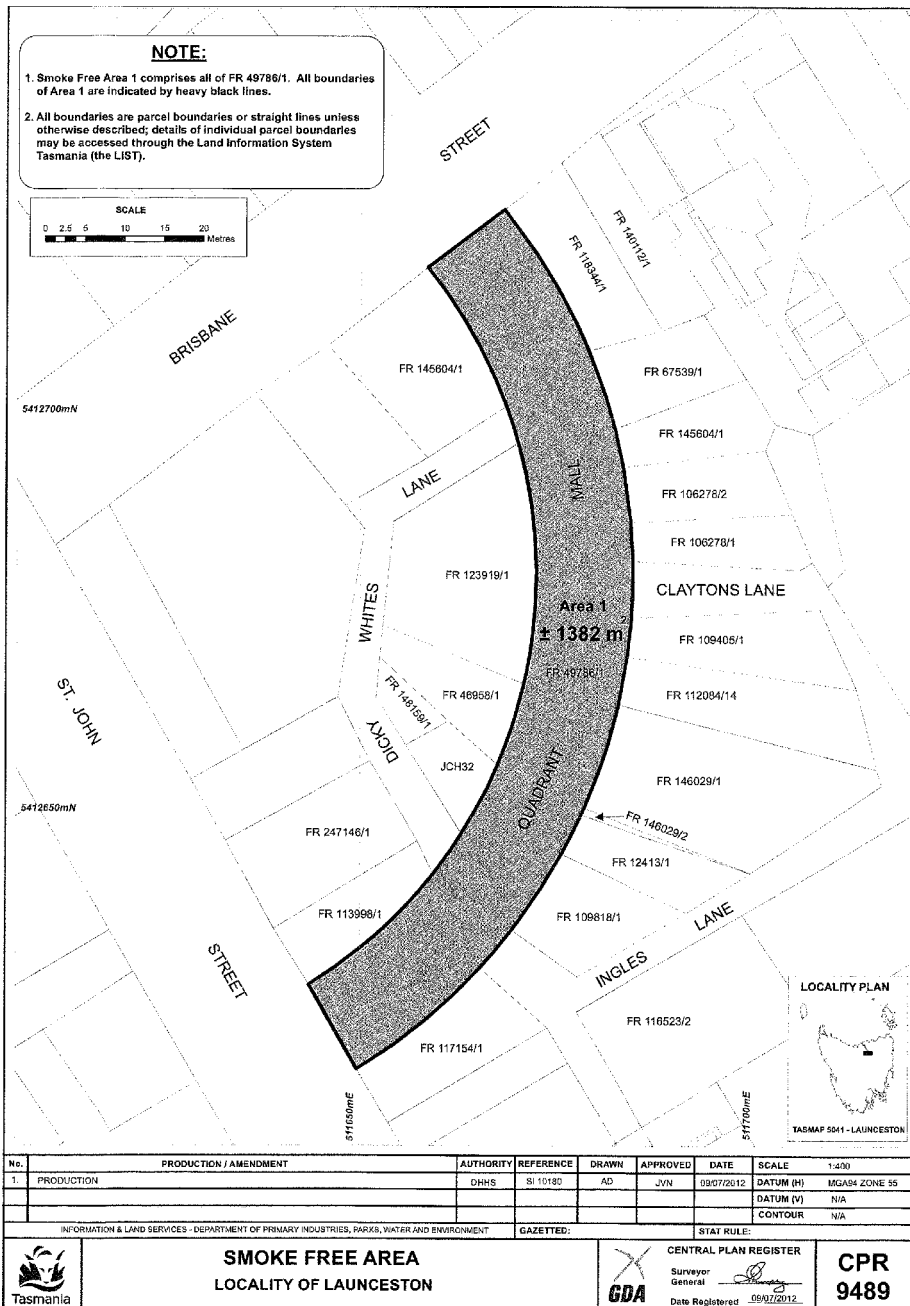
PART 3 – PLAN 9488



Public Health (Smoke-free Areas) Regulations 2024
 Statutory Rules 2024, No. 2

sch. 1

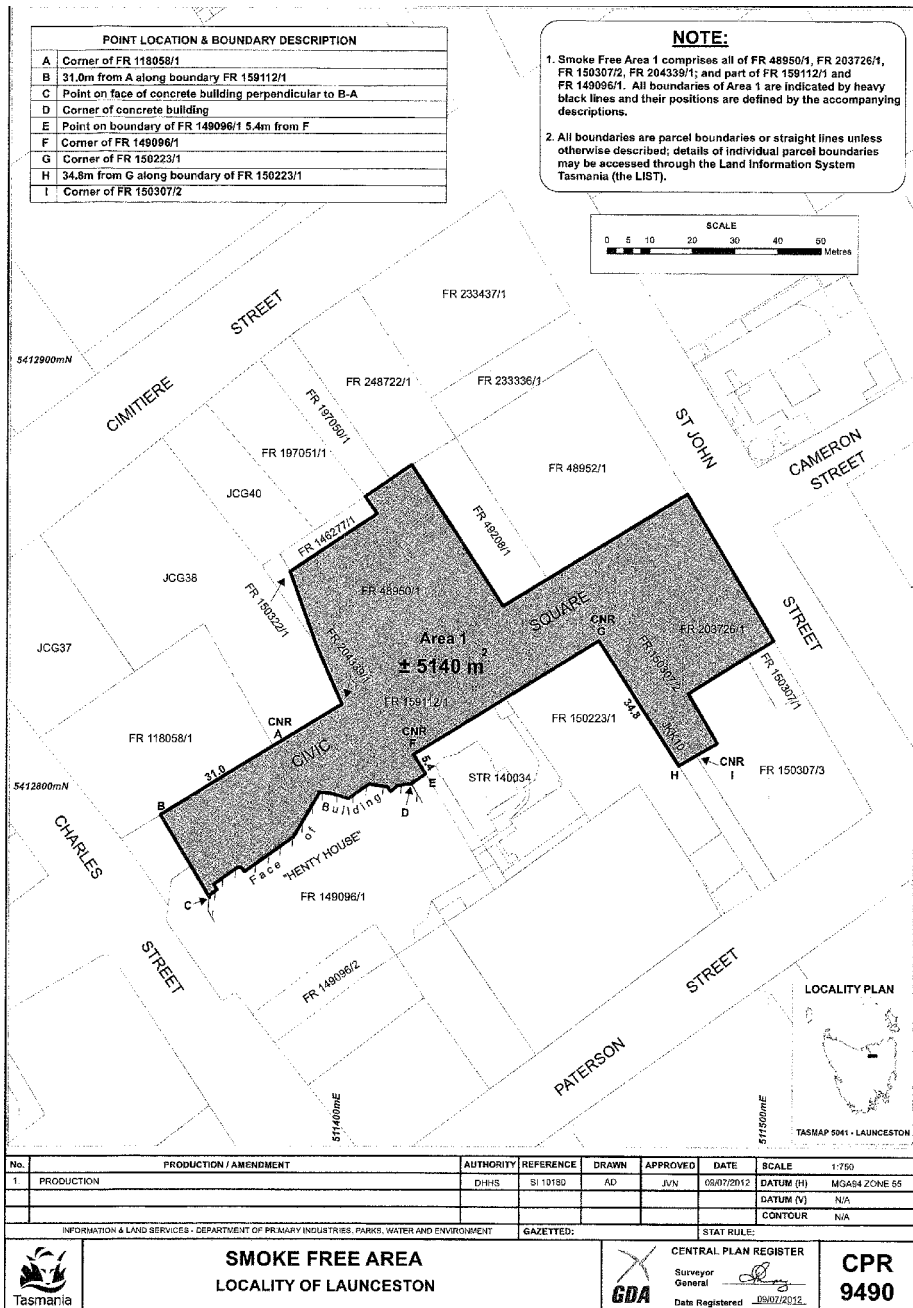
PART 4 – PLAN 9489



*Public Health (Smoke-free Areas) Regulations 2024
Statutory Rules 2024, No. 2*

sch. 1

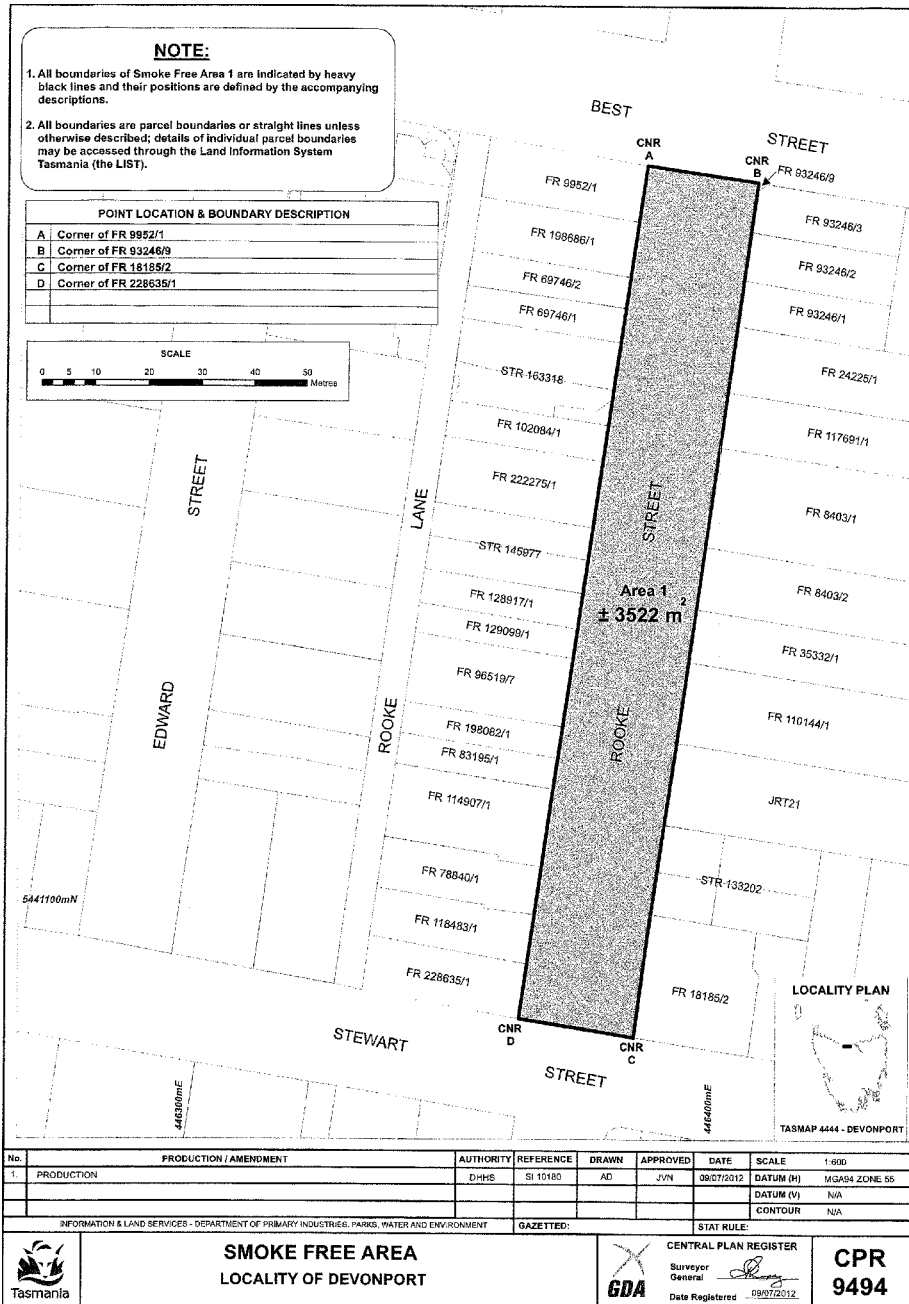
PART 5 – PLAN 9490



Public Health (Smoke-free Areas) Regulations 2024
 Statutory Rules 2024, No. 2

sch. 1

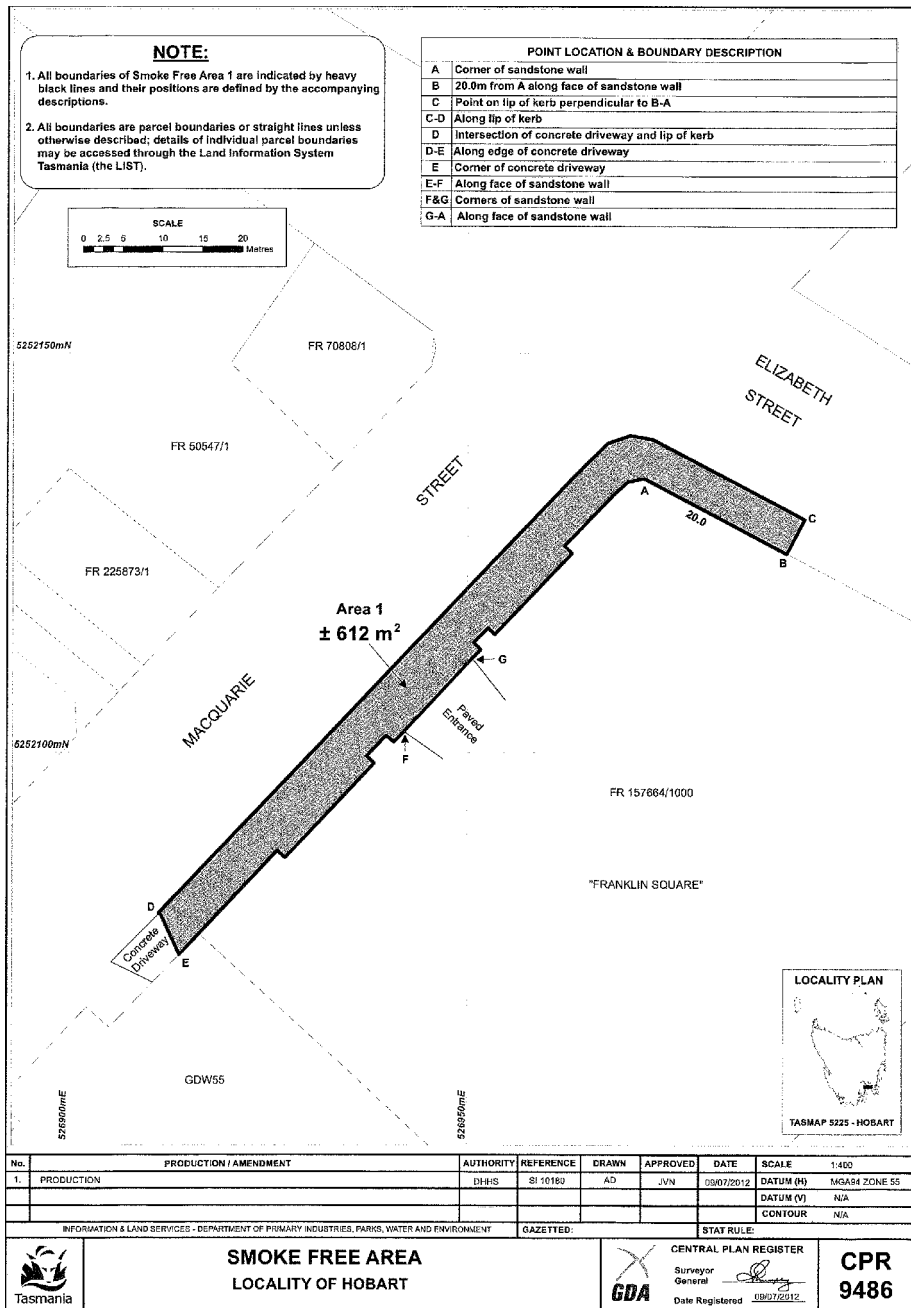
PART 6 – PLAN 9494



Public Health (Smoke-free Areas) Regulations 2024
Statutory Rules 2024, No. 2

sch. 1

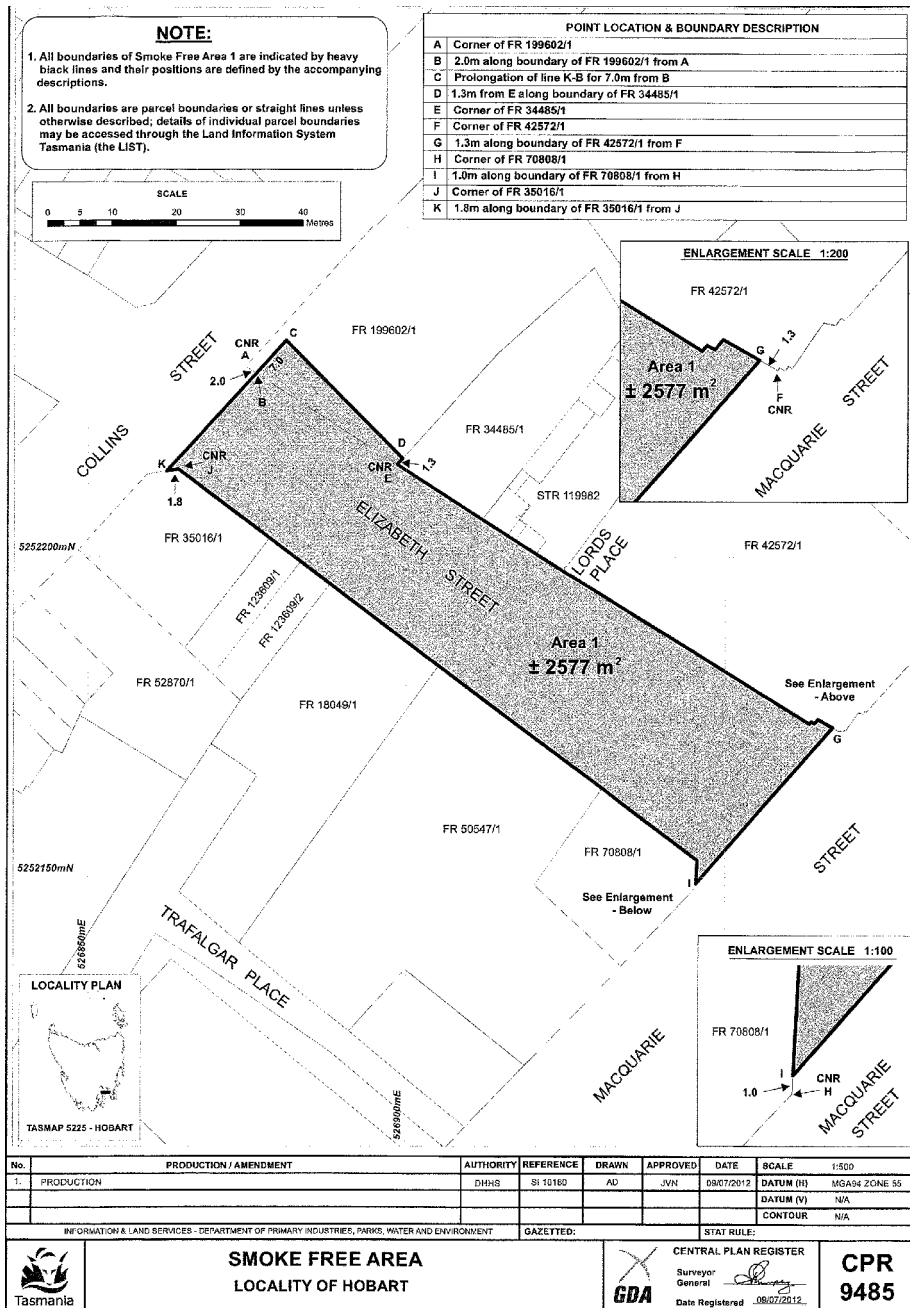
PART 7 – PLAN 9486



*Public Health (Smoke-free Areas) Regulations 2024
Statutory Rules 2024, No. 2*

sch. 1

PART 8 – PLAN 9485



No.	PRODUCTION / AMENDMENT	AUTHORITY	REFERENCE	DRAWN	APPROVED	DATE	SCALE
1.	PRODUCTION	DHHS	SI 10160	AD	JVN	08/07/2012	1:500
							DATUM (H)
							MGAS4 ZONE 55
							DATUM (V)
							N/A
							CONTOUR
							N/A

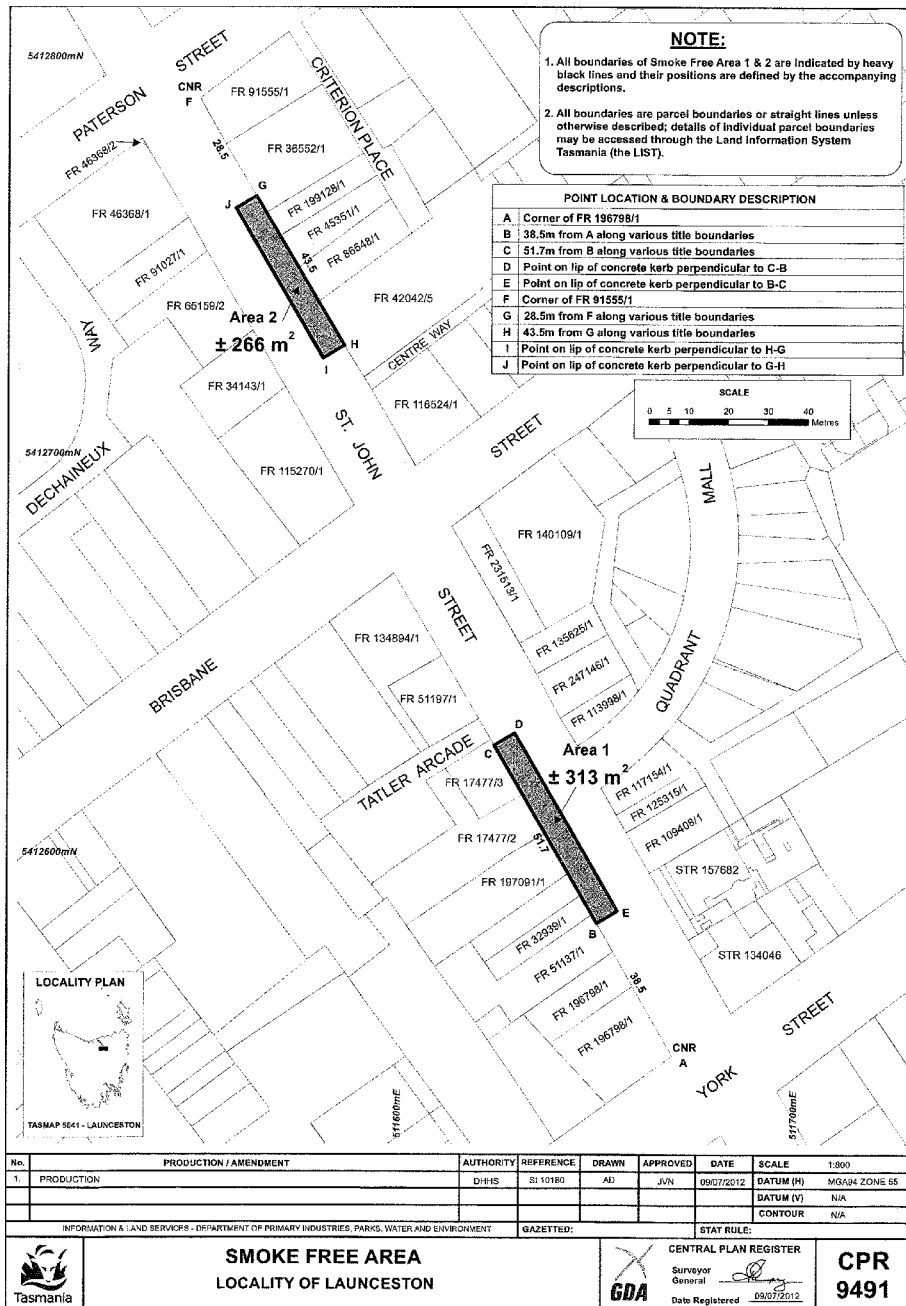
INFORMATION & LAND SERVICES - DEPARTMENT OF PRIMARY INDUSTRIES, PARKS, WATER AND ENVIRONMENT GAZETTED: STAT RULE:

	SMOKE FREE AREA LOCALITY OF HOBART		CENTRAL PLAN REGISTER Surveyor General	CPR 9485
			Date Registered: 08/07/2012	

*Public Health (Smoke-free Areas) Regulations 2024
Statutory Rules 2024, No. 2*

sch. 1

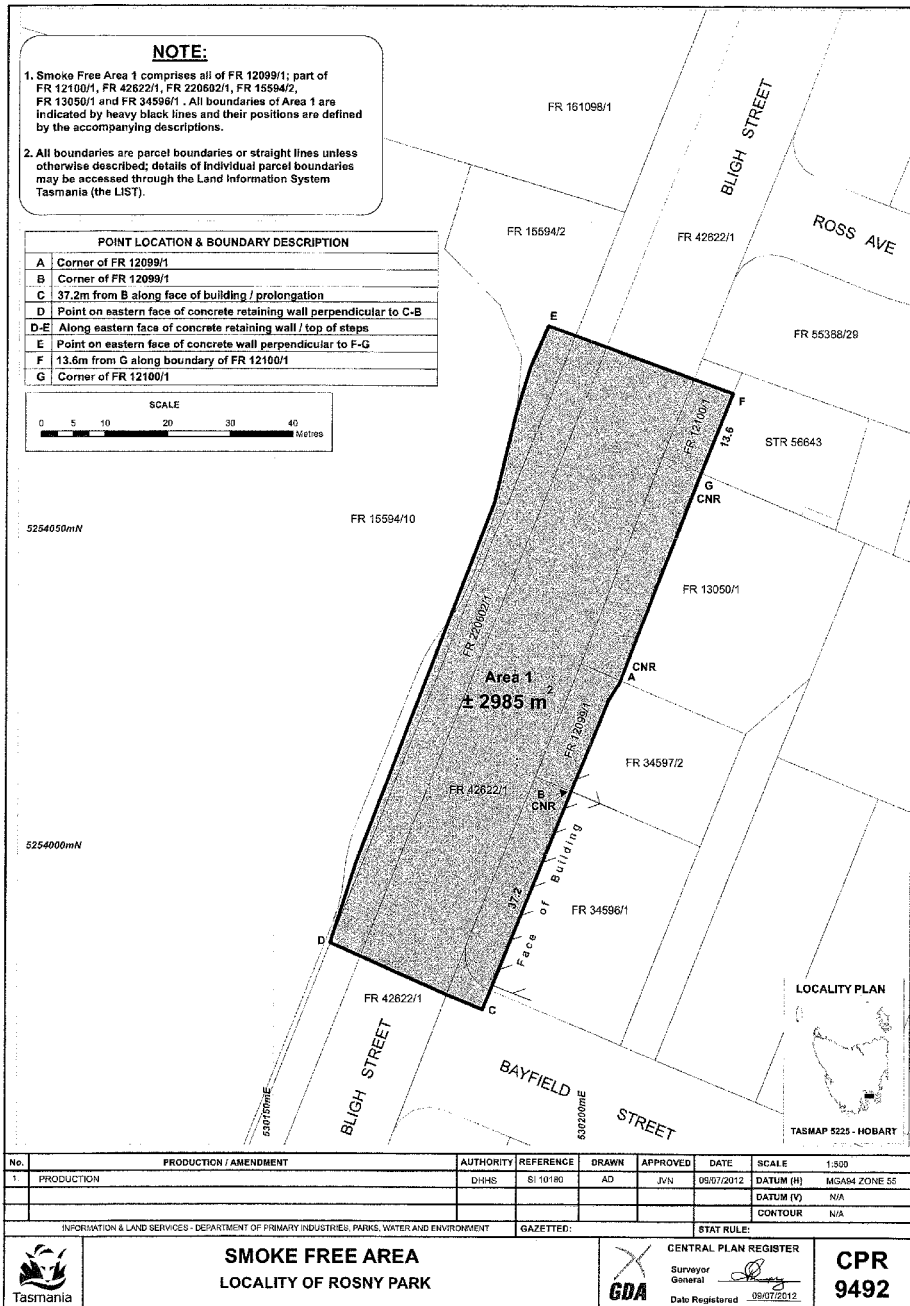
PART 9 – PLAN 9491



Public Health (Smoke-free Areas) Regulations 2024
 Statutory Rules 2024, No. 2

sch. 1

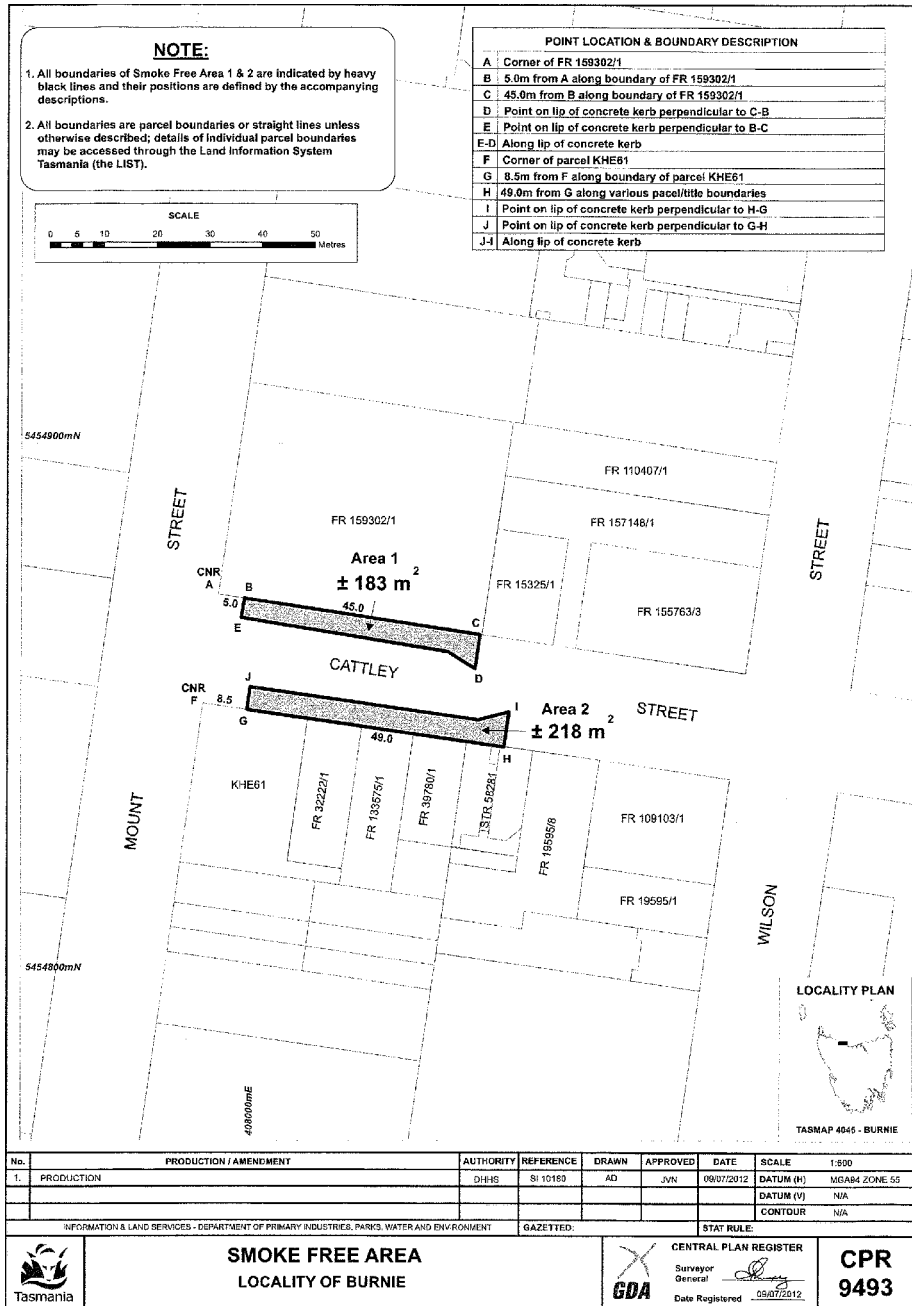
PART 10 – PLAN 9492



*Public Health (Smoke-free Areas) Regulations 2024
Statutory Rules 2024, No. 2*

sch. 1

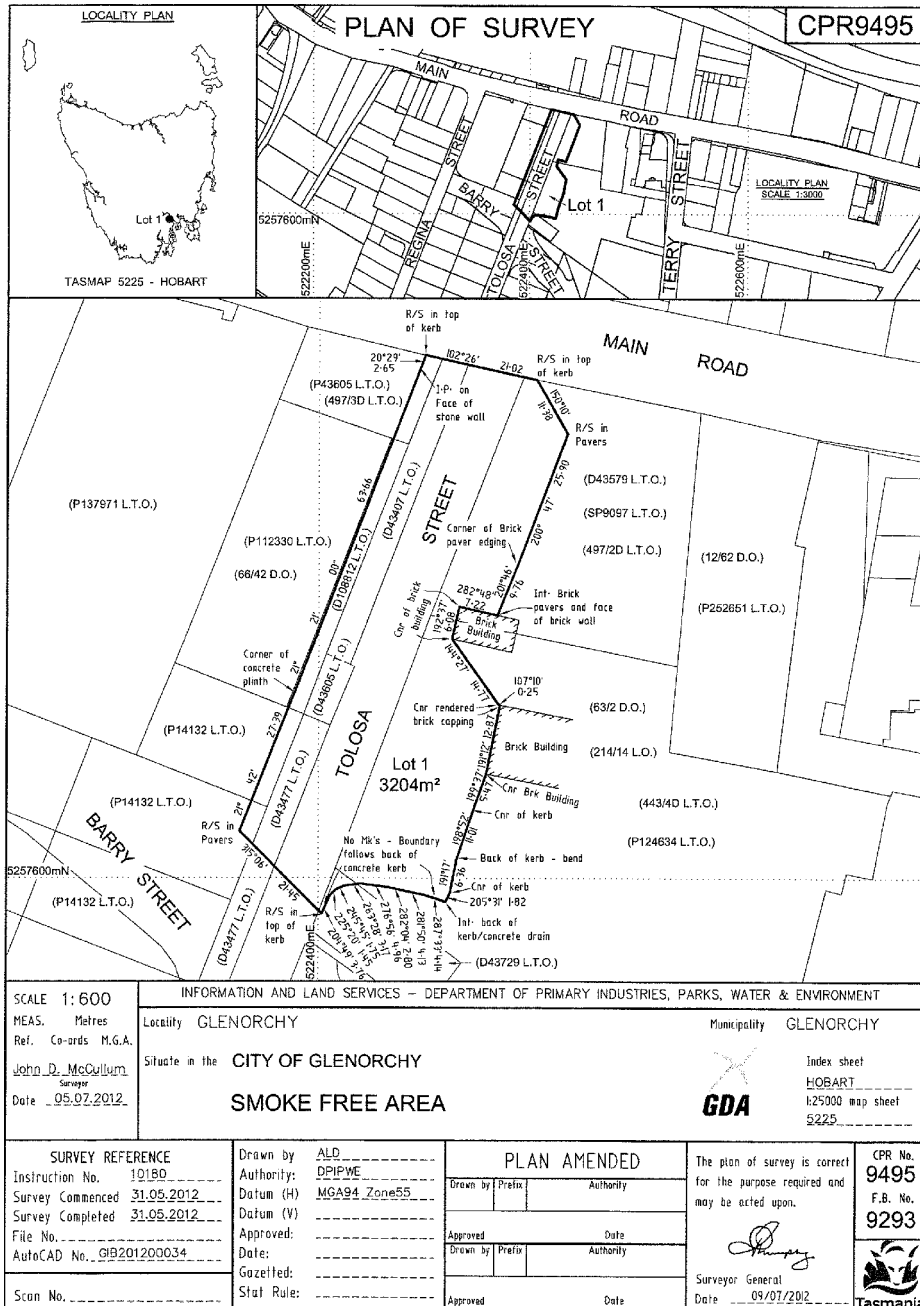
PART 11 – PLAN 9493



Public Health (Smoke-free Areas) Regulations 2024
Statutory Rules 2024, No. 2

sch. 1

PART 12 – PLAN 9495



Public Health (Smoke-free Areas) Regulations 2024
Statutory Rules 2024, No. 2

Printed and numbered in accordance with the *Rules Publication Act 1953*.

Notified in the *Gazette* on 7 February 2024.

These regulations are administered in the Department of Health.

EXPLANATORY NOTE

(This note is not part of the regulations)

These regulations –

- (a) for the purposes of the *Public Health Act 1997*, declare certain pedestrian malls and bus malls to be smoke-free; and
- (b) are made consequentially on the repeal of the *Public Health (Smoke-free Areas) Regulations 2014* under section 11 of the *Subordinate Legislation Act 1992*.